



SUSTAINABLE AUDUBON

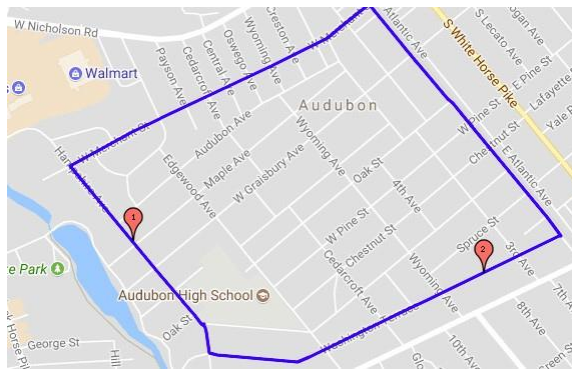
MAKING IT GREENER TOGETHER

Audubon Walking Maps

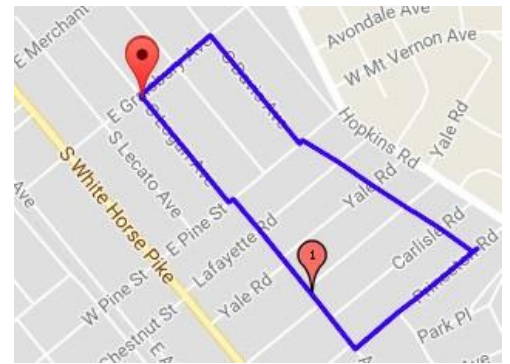
Looking to begin a walking regimen but don't know where to start? Here are some maps of great routes to take in and around Audubon. We've included both short and long routes for both sides of town. There are plenty of great apps for your smartphone to keep track of your progress!



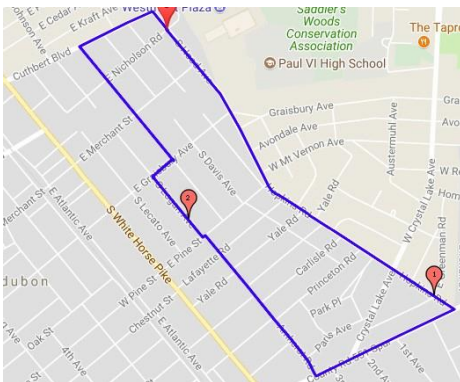
Haddon Lake Park .99 mi



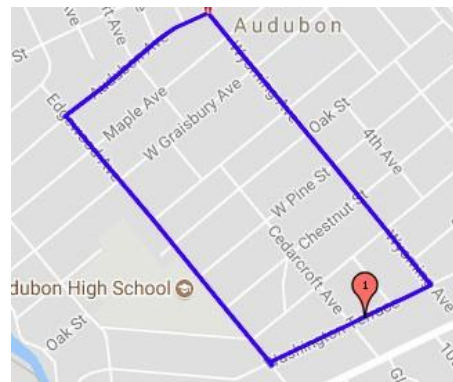
West Side Long 2.8 m



West Side Short 1.7 mi



East Side Long 2.8 mi



East Side Short 1.38 mi

Maps created
via Google
Maps through
Miler Meter
web app.

<https://www.gmap-pedometer.com/>

For the latest information on meetings and events, check online at our website or like us on Facebook!



sustainableaudubon.com



twitter.com/AUDGreenTeam



audubongreenteam@gmail.com



pinterest.com/audubongreenteam



facebook.com/AudubonGreenTeam